

PLIA ROAD REP. PROGRAM

PAWTUCKAWAY LAKE FACTS

- **784 ACRES**
- **APPOXIMATELY 3.5 MILES LENGTH AND
1.1 MILES WIDE**
- **ABOUT 6 MILES OF STATE PARK
SHORELINE, W/O ISLANDS**
- **ABOUT 13 MILES OF PRIVATELY
OWNED SHORELINE**

STATISTICS

**ABOUT 400 RESIDENCES HAVE
LAKE ACCESS**

**LIVING IN ABOUT 15 SEPARATE
NEIGHBORHOODS**

**PLIA MEMBERSHIP
IS ABOUT
200 HOUSEHOLDS**

MEMBERS

- ARE OUR **BIGGEST** ASSET
- WHERE WE GET OUR
FINANCIAL SUPPORT
- MEMBERS WHO VOLUNTEER
ARE THE **BACKBONE** OF OUR
PROGRAMS

PLIA ACTIVITIES

- **MONITOR** LAKE WATER
- **FIND & REMOVE** INVASIVE SPECIES
- **TRAIN & SUPERVISE** VOLUNTEERS SERVING IN
VARIOUS LAKE PROGRAMS
- ISLANDS & ROAD(156) **CLEANUP**
- **PROVIDE EDUCATIONAL INFO** ABOUT SHORELAND
PROTECTION LAWS
- **WORK** WITH STATE & LOCAL AGENCIES TO PROTECT
THE QUALITY OF OUR LAKE

HOW DOES THE PLIA GET OUR MESSAGE OUT

- **WEBSITE:** WWW.PAWTUCKAWAYLAKE.COM
- **FACEBOOK:** PAWTUCKAWAY LAKE LOVERS (private group)
- **PAWPRINTS:** OUR ANNUAL PUBLICATION SENT OUT IN THE SPRING
- **WELCOME BOOKLET:** LAST PUBLISHED IN 2019,
FILLED WITH IMPORTANT INFO ABOUT THE LAKE
- **AND**



PLIA ROAD REPRESENTATIVE PROGRAM

PLIA ROAD REPS DUTIES

- **HAND OUT** WELCOME PACKS TO NEW RESIDENTS
- **RECRUIT** NEW MEMBERS
- MAKE **CONTACT** WITH RESIDENTS
- **HAND OUT** MEMBERSHIP FORMS
- **INFORM** NEIGHBORS OF THE LATEST PLIA NEWS
- **ASK** NEIGHBORS IF THEY WANT TO GET INVOLVED WITH THE PLIA
- **GET FEEDBACK** FROM NEIGHBORS & PASS TO BOARD

WHERE WE HAVE ROAD REPS.

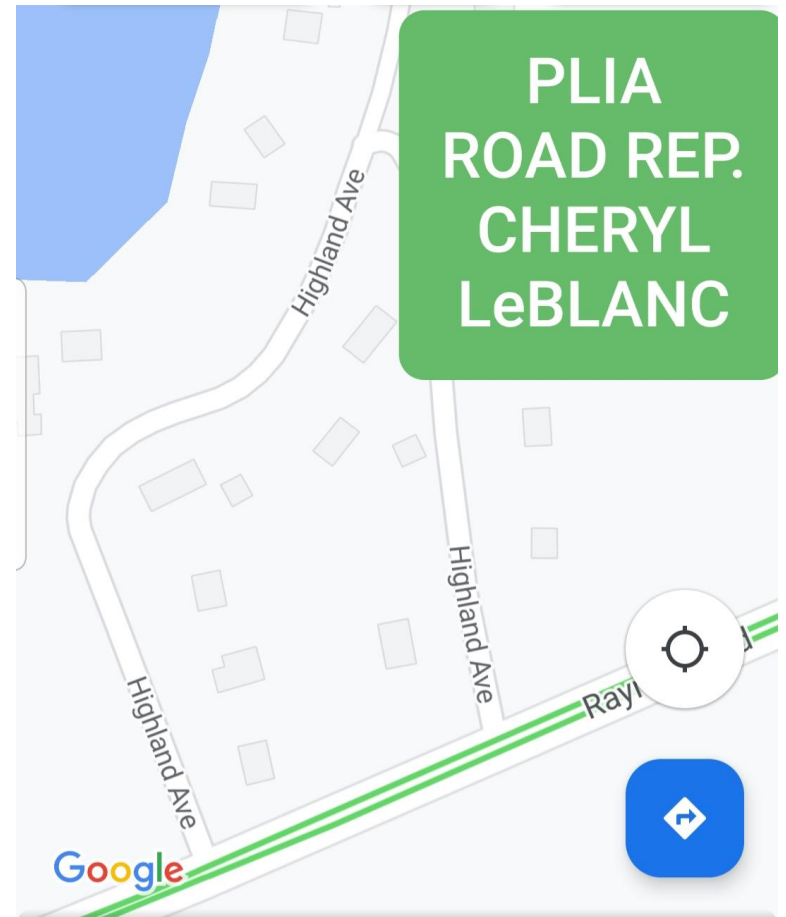
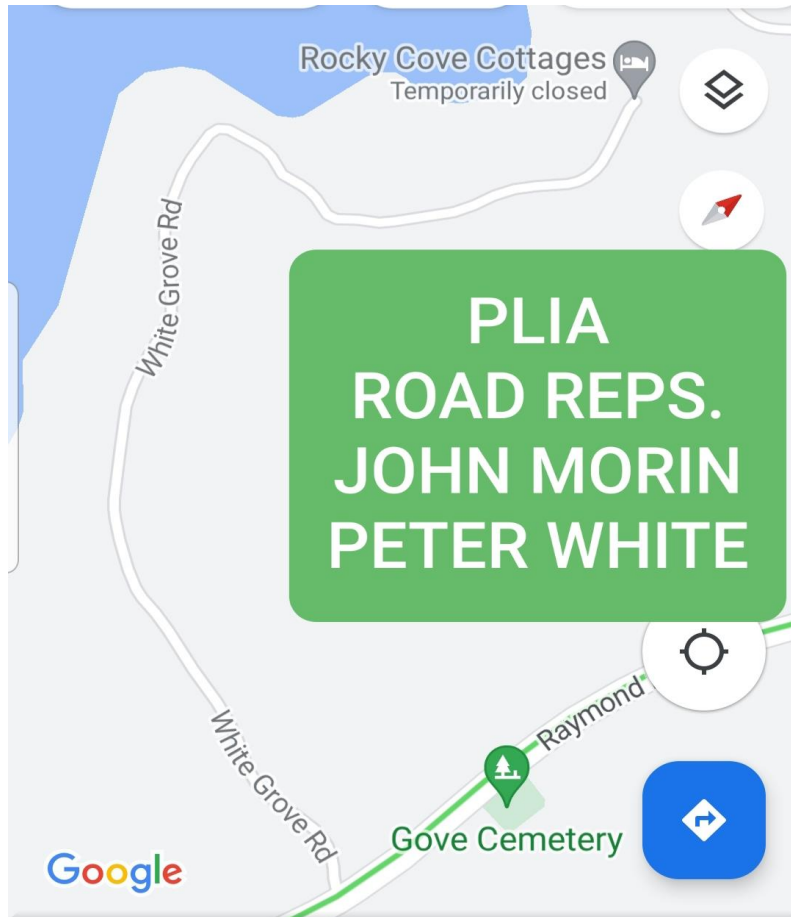
AND

WHERE WE NEED ROAD REPS.

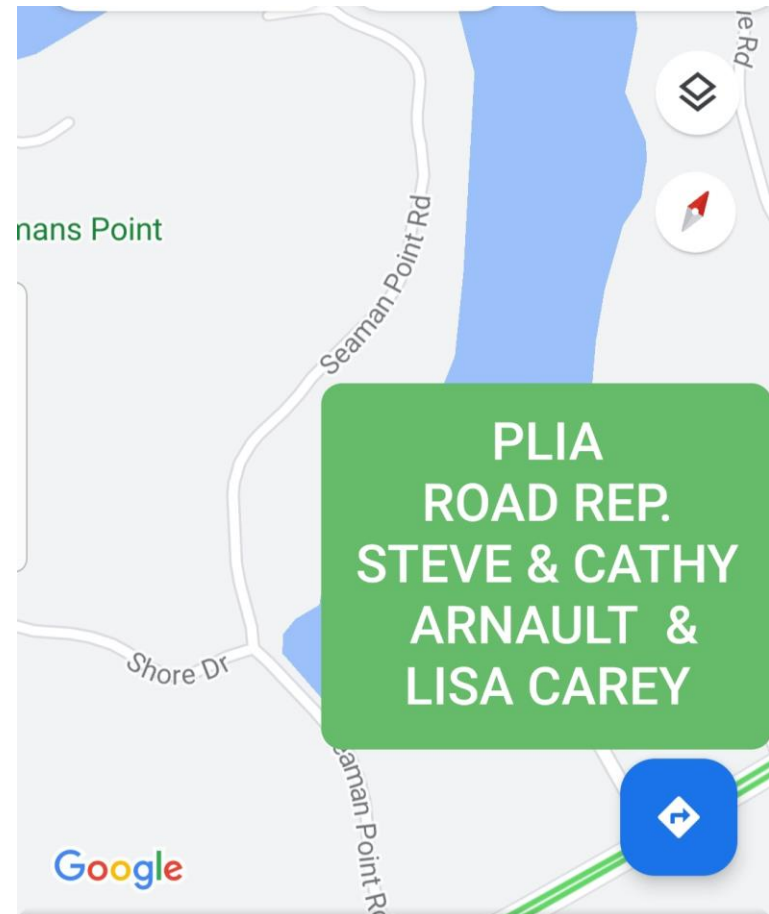
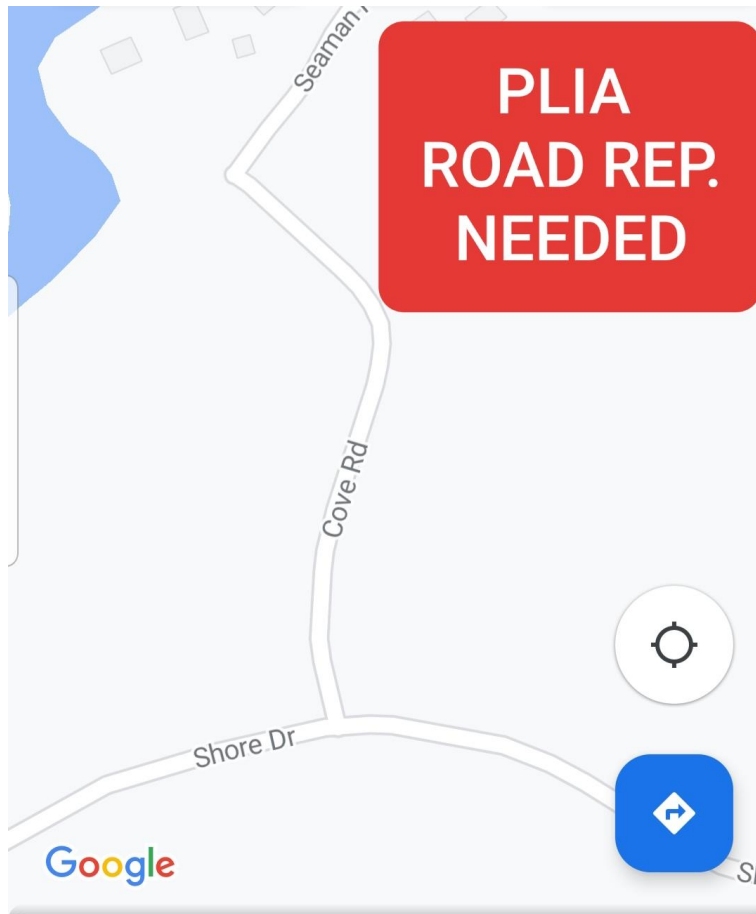
BARDERRY LANE



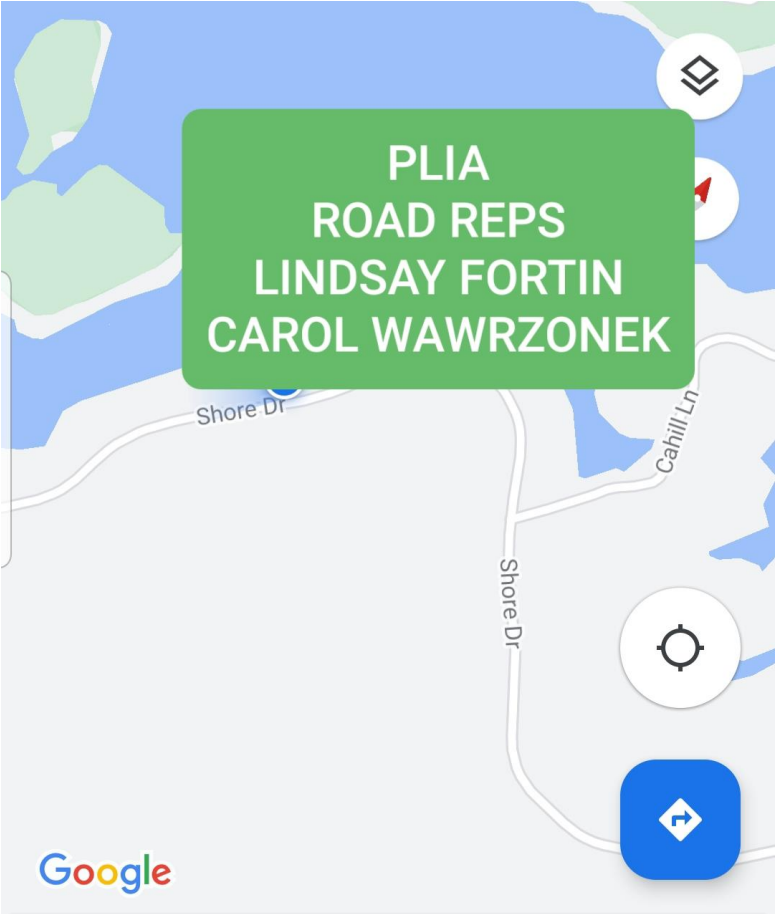
WHITE GROVE RD & HIGHLAND AVE.



COVE ROAD AND SEAMANS POINT ROAD



SHORE DRIVE & CAHILL LANE



PLIA
ROAD REPS
LINDSAY FORTIN
CAROL WAWRZONEK

This is a Google Map showing the intersection of Shore Drive and Cahill Lane. A green callout box is overlaid on the map, containing the text 'PLIA ROAD REPS LINDSAY FORTIN CAROL WAWRZONEK'. The map includes standard Google Maps UI elements: a compass icon in the top right, a location pin icon in the bottom center, and a blue square button with a white location pin icon in the bottom right. The Google logo is visible in the bottom left corner.



PLIA
ROAD REP.
SHELLY HEIT

This is a Google Map showing the intersection of Shore Drive and Cahill Lane. A green callout box is overlaid on the map, containing the text 'PLIA ROAD REP. SHELLEY HEIT'. The map includes standard Google Maps UI elements: a compass icon in the top right, a location pin icon in the bottom center, and a blue square button with a white location pin icon in the bottom right.

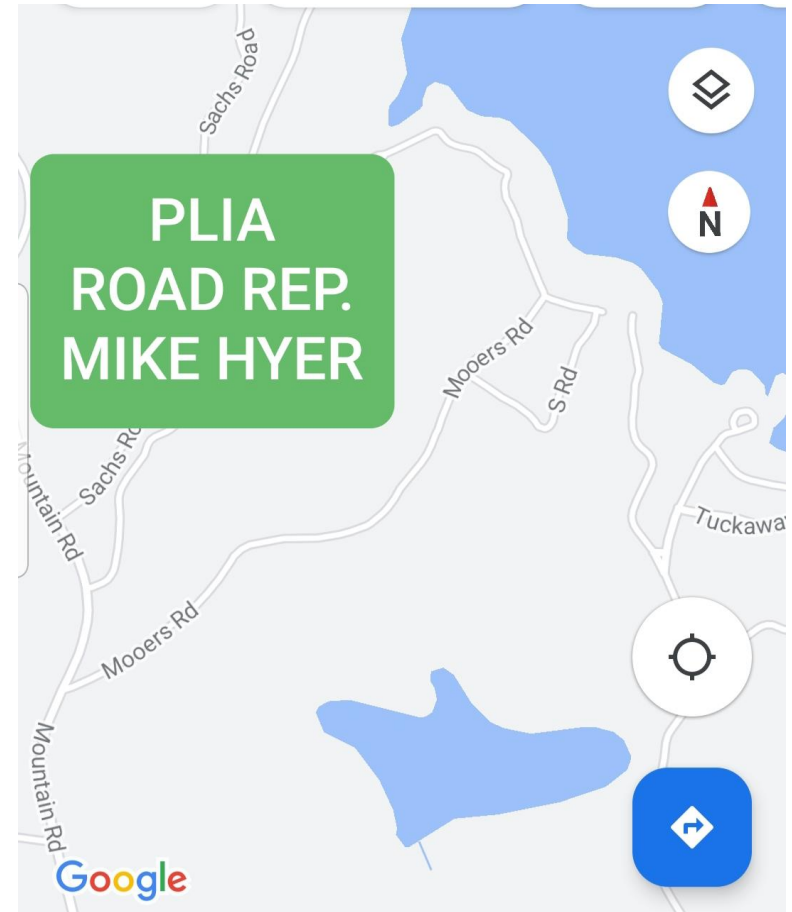
DOLLOFF DAM RD & LAMPREY DR. AREA



TUCKAWAY SHORES & MEINDL RD. AREA



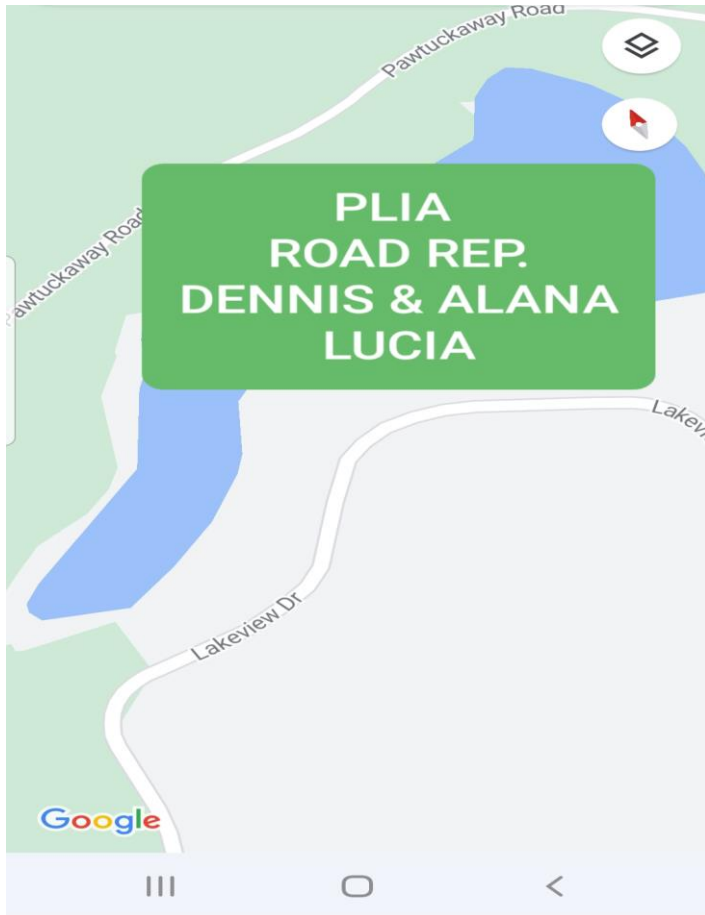
SACHS RD.& JAMPSA TRAIL & MOORES RD. AREA



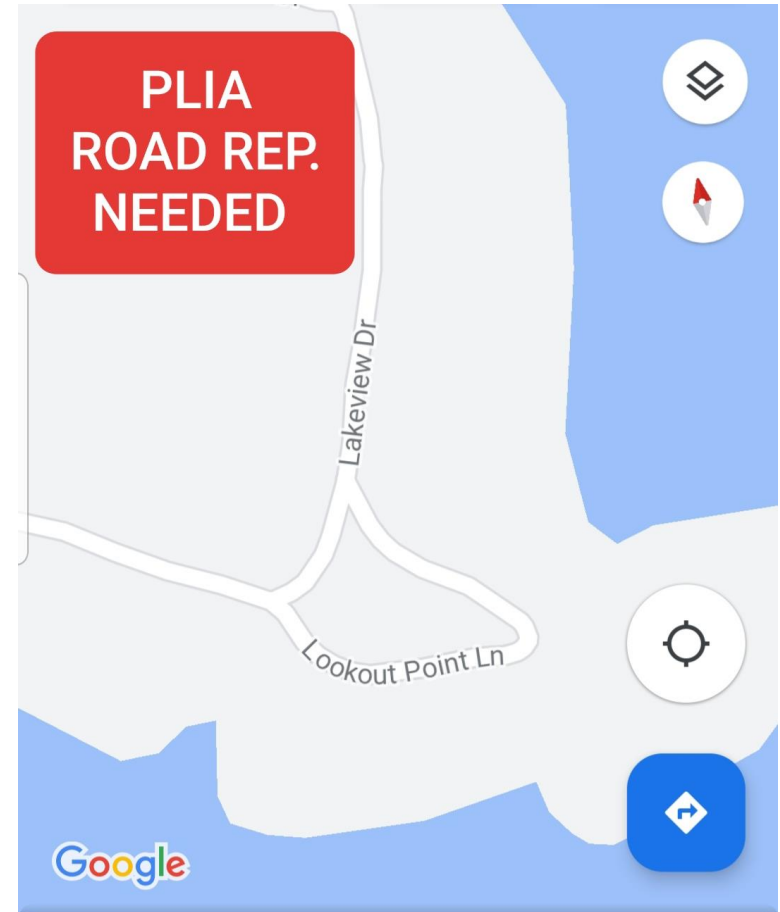
BEACH HEAD & MOUNTAIN RD. MOUNTAIN COVE AREA



LAKEVIEW DRIVE NELS COVE AREA



LAKEVIEW DR. & LOCKOUT PT. AREA – MOUNTAIN COVE



PLIA ROAD REPS DUTIES

- **HAND OUT** WELCOME PACKS TO NEW RESIDENTS IN YOUR NEIGHBORHOOD
- **RECRUIT** NEW MEMBERS FROM YOUR 'HOOD
- MAKE **CONTACT** WITH YOUR NEIGHBORS
- **HAND OUT** MEMBERSHIP FORMS
- **INFORM** NEIGHBORS OF THE LATEST PLIA NEWS
- **ASK** NEIGHBORS IF THEY WANT TO GET INVOLVED WITH THE PLIA
- **GET FEEDBACK** FROM NEIGHBORS & PASS TO BOARD

IN CLOSING:

- MANY ROAD REPS ARE FILLING OTHER DUTIES WITH THE PLIA, SO ADDITIONAL VOLUNTEERS ARE ALWAYS NEEDED
- THE **MISSION** OF THE PLIA IS **GROWING**
- **NEED** FOR VOLUNTEERS IS **INCREASING**
- EVERY LAKE ROAD CAN **INCREASE** ITS MEMBERSHIP
- IF YOU ARE INTERESTED IN BECOMING A **ROAD REP**. PLEASE CONTACT: PETER WAWRZONEK, PLIA ROAD REP COORDINATOR @
petejw16@gmail.com